

# 2018 JUNE AREA SURVEY

OMB No. 0535-0213  
 Approval Expires: 6/30/2020  
 Project Code: 124 QID: 090501  
 SMetaKey: 2761



**United States  
 Department of  
 Agriculture**



**NATIONAL  
 AGRICULTURAL  
 STATISTICS  
 SERVICE**

**USDA/NASS - Missouri**  
 Heartland Region  
 9700 Page Ave, #400  
 St. Louis, MO 63132-1547  
 Phone: 1-800-551-1014  
 Fax: 1-855-270-2717  
 E-mail: NASSRFOHLR@nass.usda.gov

Please make corrections to name, address, ZIP Code and phone number, if necessary.

The information you provide will be used for statistical purposes only. Your response will be kept confidential and any person who willfully discloses ANY identifiable information about you or your operation is subject to a jail term, a fine, or both. This survey is conducted in accordance with the Confidential Information Protection provisions of Title V, Subtitle A, Public Law 107-347 and other applicable Federal laws. For more information on how we protect your information please visit: <https://www.nass.usda.gov/confidentiality>. Response to this survey is **voluntary**.

According to the Paperwork Reduction Act of 1995, an agency may not conduct or sponsor, and a person is not required to respond to, a collection of information unless it displays a valid OMB control number. The valid OMB control number is 0535-0213. The time required to complete this information collection is estimated to average 20 minutes per response, including the time for reviewing instructions, searching existing data sources, gathering and maintaining the data needed, and completing and reviewing the collection of information.

**Segment Number:** \_\_\_\_\_ **Tract letter:** \_\_\_\_\_ **County:** \_\_\_\_\_

State	Stratum	Segment	Tract
___	_____	<b>000</b> _____	___ <b>00</b>

OFFICE USE – CHANGE BOX	
Change = 1 No Change = 3	785

OFFICE USE STATE FIPS
9971

OFFICE USE POID
9970

1. I need to make sure we have your (the operator's) correct name, **mailing** address and phone number.

[Verify label if present.]

Name of Farm, Ranch, or Operation: \_\_\_\_\_

Name of Operator: \_\_\_\_\_  
(First)      (Middle)      (Last)

Mailing Address: \_\_\_\_\_  
(Route or street)

\_\_\_\_\_  
(City)                      (State)                      (ZIP Code)

Phone: ( \_\_\_\_\_ ) \_\_\_\_\_  
(Area Code)



### SECTION C - SECTIONS TO BE COMPLETED

1. [Are **CROPS - STOCKS** and **CATTLE** boxes at bottom of page checked?]  
 **Yes** - [Go to Section D.]  
 **No**
2. [Is this a **new segment** or **previously unknown** tract operator?]  
 **Yes** - [Check **CROPS - STOCKS** and **CATTLE** boxes at bottom of page, then go to **Section D.**]  
 **No**
3. [Was this tract **nonagricultural** last year?]  
 **Yes** - [Check **CROPS - STOCKS** and **CATTLE** boxes at bottom of page, then go to **Section D.**]  
 **No**
4. [Have you changed or corrected the **operation name, operator's name, or address** on **Face Page**?]  
 **Yes** - [Check **CROPS - STOCKS** and **CATTLE** boxes at bottom of page, then go to **Section D.**]  
 **No**
5. [Have you changed, corrected, or deleted any **partners'** names or addresses in **Section A, page 2**?]  
 **Yes** - [Check **CROPS - STOCKS** and **CATTLE** boxes at bottom of page, then go to **Section D.**]  
 **No** - [Go to **Section D.**]

<b>CROPS - STOCKS</b>

<b>CATTLE</b>

**SECTION D - CROPS AND LAND USE ON TRACT**

How many acres are inside this blue tract boundary drawn on the photo (map)?.....  .

Now I would like to ask about each field inside this blue tract boundary and its use during 2018.

Field Number		01	02	03	04	05
1.	Total acres in field	828 .	828 .	828 .	828 .	828 .
2.	Crop or land use [Specify]					
3.	Occupied farmstead or dwelling	843 .				
4.	Waste, unoccupied dwellings, buildings and structures, roads, ditches, etc.	841 .	841 .	841 .	841 .	841 .
5.	Woodland NP = Not Pastured (831) P = Pastured (832) [Check (✓) type]	83_ .	83_ .	83_ .	83_ .	83_ .
		<input type="checkbox"/> NP <input type="checkbox"/> P	<input type="checkbox"/> NP <input type="checkbox"/> P	<input type="checkbox"/> NP <input type="checkbox"/> P	<input type="checkbox"/> NP <input type="checkbox"/> P	<input type="checkbox"/> NP <input type="checkbox"/> P
6.	Pasture Permanent (not in crop rotation)	842 .	842 .	842 .	842 .	842 .
	Cropland (used only for pasture)	856 .	856 .	856 .	856 .	856 .
8.	Idle cropland – idle all during 2018	857 .	857 .	857 .	857 .	857 .
9.	Two crops planted in this field or two uses of the same crop	<input type="checkbox"/> Yes <input type="checkbox"/> No	<input type="checkbox"/> Yes <input type="checkbox"/> No	<input type="checkbox"/> Yes <input type="checkbox"/> No	<input type="checkbox"/> Yes <input type="checkbox"/> No	<input type="checkbox"/> Yes <input type="checkbox"/> No
	[Specify second crop or use.]					
	Acres	844 .	844 .	844 .	844 .	844 .
10.	Acres left to be planted	610 .	610 .	610 .	610 .	610 .
11.	Acres irrigated and to be irrigated [If double cropped, include acreage of each crop irrigated.]	620 .	620 .	620 .	620 .	620 .
16.	Winter Wheat Planted (include cover crop)	540 .	540 .	540 .	540 .	540 .
17.	For grain or seed	541 .	541 .	541 .	541 .	541 .
20.	Oats Planted (include cover crop)	533 .	533 .	533 .	533 .	533 .
21.	For grain or seed	534 .	534 .	534 .	534 .	534 .
24.	Corn Planted and to be planted [exclude popcorn and sweet corn]	530 .	530 .	530 .	530 .	530 .
25.	For grain or seed	531 .	531 .	531 .	531 .	531 .
27.	Sorghum Planted and to be planted [exclude crosses with sudan]	570 .	570 .	570 .	570 .	570 .
28.	For grain or seed	571 .	571 .	571 .	571 .	571 .
29.	Other uses of grains planted (Abandoned, silage, green chop, etc.)	Use				
	Acres	.	.	.	.	.
30.	Hay Alfalfa and Alfalfa Mixtures	653 .	653 .	653 .	653 .	653 .
31.	[Cut and to be cut for dry hay.]	Grain	656 .	656 .	656 .	656 .
		Other Hay	654 .	654 .	654 .	654 .
33.		654 .	654 .	654 .	654 .	654 .
34.	Soybeans Planted and to be planted	600 .	600 .	600 .	600 .	600 .
35.	Following another harvested crop	602 .	602 .	602 .	602 .	602 .
38a.	Rice Planted and to be planted	Long Grain	605 .	605 .	605 .	605 .
38b.		Medium Grain	604 .	604 .	604 .	604 .
38c.		Short Grain	603 .	603 .	603 .	603 .
39.	Upland Cotton [Net acres if skip rowed] Planted and to be planted	524 .	524 .	524 .	524 .	524 .
47.	Potatoes Planted and to be planted	884 .	884 .	884 .	884 .	884 .
81.	Other crops Acres planted or in use	848 .	848 .	848 .	848 .	848 .

**SECTION D - CROPS AND LAND USE ON TRACT**

[Add all field acreages and record in **total tract acres** (item 840).]

					TOTAL TRACT ACRES		
Field Number			06	07	08	09	00
1.	Total acres in field		828 .	828 .	828 .	828 .	840 .
2.	Crop or land use [Specify]						
4.	Waste, unoccupied dwellings, buildings and structures, roads, ditches, etc.		841 .	841 .	841 .	841 .	
5.	Woodland	NP = Not Pastured (831) P = Pastured (832) [Check (✓) type]	83_ .	83_ .	83_ .	83_ .	
			<input type="checkbox"/> NP <input type="checkbox"/> P	<input type="checkbox"/> NP <input type="checkbox"/> P	<input type="checkbox"/> NP <input type="checkbox"/> P	<input type="checkbox"/> NP <input type="checkbox"/> P	<input type="checkbox"/> NP <input type="checkbox"/> P
6.	Pasture	Permanent (not in crop rotation)	842 .	842 .	842 .	842 .	
		Cropland (used only for pasture)	856 .	856 .	856 .	856 .	
8.	Idle cropland – idle all during 2018		857 .	857 .	857 .	857 .	
9.	Two crops planted in this field or two uses of the same crop		<input type="checkbox"/> Yes <input type="checkbox"/> No	<input type="checkbox"/> Yes <input type="checkbox"/> No	<input type="checkbox"/> Yes <input type="checkbox"/> No	<input type="checkbox"/> Yes <input type="checkbox"/> No	
	[Specify second crop or use.]						
	Acres		844 .	844 .	844 .	844 .	
10.	Acres left to be planted		610 .	610 .	610 .	610 .	
11.	Acres irrigated and to be irrigated [If double cropped, include acreage of each crop irrigated.]		620 .	620 .	620 .	620 .	
16.	<b>Winter Wheat</b> (include cover crop)	Planted	540 .	540 .	540 .	540 .	
17.		For grain or seed	541 .	541 .	541 .	541 .	
20.	<b>Oats</b> (include cover crop)	Planted	533 .	533 .	533 .	533 .	
21.		For grain or seed	534 .	534 .	534 .	534 .	
24.	<b>Corn</b> [exclude popcorn and sweet corn]	Planted and to be planted	530 .	530 .	530 .	530 .	
25.		For grain or seed	531 .	531 .	531 .	531 .	
27.	<b>Sorghum</b> [exclude crosses with sudan]	Planted and to be planted	570 .	570 .	570 .	570 .	
28.		For grain or seed	571 .	571 .	571 .	571 .	
29.	Other uses of grains planted (Abandoned, silage, green chop, etc.)						
	Use						
		Acres	. .	. .	. .	. .	
30.	<b>Hay</b> [Cut and to be cut for dry hay.]	Alfalfa and Alfalfa Mixtures	653 .	653 .	653 .	653 .	
31.		Grain	656 .	656 .	656 .	656 .	
33.		Other Hay	654 .	654 .	654 .	654 .	
34.	<b>Soybeans</b>	Planted and to be planted	600 .	600 .	600 .	600 .	1 = Reported
35.		Following another harvested crop	602 .	602 .	602 .	602 .	2 = Observed
38a.	<b>Rice</b>	Planted and to be planted	605 .	605 .	605 .	605 .	3 = Est CropScope
38b.		Long Grain	604 .	604 .	604 .	604 .	4 = Est FSA
38c.		Medium Grain	603 .	603 .	603 .	603 .	5 = Est PRD
39.	<b>Upland Cotton</b>	[Net acres if skip rowed] Planted and to be planted	524 .	524 .	524 .	524 .	6 = Est Other
47.	<b>Potatoes</b>	Planted and to be planted	884 .	884 .	884 .	884 .	<b>OFFICE USE</b>
81.	<b>Other crops</b>	Acres planted or in use	848 .	848 .	848 .	848 .	793

**SECTION D - CROPS AND LAND USE ON TRACT** (continued)

82. How many of the **cropland acres** inside the blue boundary **have facilities and equipment available for irrigation?** (Include land that **may not** be irrigated this year.) . . . . .

Acres
803 .

83. How many of the (*line 33, Section D*) **other hay acres** will be **harvested** from **native** or **wild grasses** or **pasture** land? . . . . .

Acres
655 .

## SECTION E - TOTAL ACRES OPERATED AND LAND USE

1. Now I would like to ask about the **total acres operated** under this land arrangement. Include the farmstead, all cropland, woodland, pastureland, wasteland, and government program land.

2. On June 1, how many acres did this operation:

		Acres
a. Own?.....	+	901 .
b. Rent or Lease from Others, or use Rent Free? ( <i>Exclude Federal, State and other types of land rented or leased on an AUM basis, BLM and Forest Service.</i> ).....	+	902 .

(i) Are any of these acres operated on a cash rent per acre basis?

**Yes = 1**

**No = 3**

Code

903

		Acres
c. Rent or Lease to Others?.....	-	905 .

3. **[Calculate item 2a + 2b - 2c]**

Then the **total acres operated** on June 1 was..... =

	Acres
900	.

a. Does this include the farmstead, all cropland, woodland, pastureland, wasteland, and government program land?

**Yes** - [Continue.]

**No** - [Make corrections, then continue.]

4. On June 1, 2018, did this operation pay on a **per-head or animal unit month (AUM)** basis for livestock to graze on any land (private, Federal, State, Indian Reservation, etc.)?

**Yes** - [Enter code 1 and continue.]

**No** - [Enter code 3, then go to item 6.] . . .

Code

906

5. How many acres did this operation use on a **fee-per-head or animal unit month (AUM)** basis? (*Include private, Federal, State, railroad, Public School District or Indian Reservation Land.*).....

	Acres
904	.

6. [Enumerator Action – Compare total acres operated and total tract acres in Section D.] If total acres operated are:

Less than Tract Acres?

[Make corrections to tract or total acres.]

Equal to Tract Acres?

[Verify tract and total acreage. Make corrections if needed.]

More than Tract Acres?

[Continue. No action needed.]

	Acres
7. Of the <b>total acres operated</b> , how many acres are considered cropland, including land in hay, summer fallow, idle cropland, cropland used for pasture and cropland in government programs? ( <i>Including land in the Conservation Reserve Program (CRP) and in the Wetland Reserve Program (WRP)</i> ).....	802 .
8. Of the <b>total acres operated</b> , how many acres are in the Conservation Reserve Program (CRP) or in the Wetland Reserve Program (WRP)?.....	911 .

**SECTION E - TOTAL ACRES OPERATED AND LAND USE (continued)**

9. For the **Total Rented or Leased Acres reported in item 2b**, how many acres are rented/leased from others for cash and what is the cash rent/lease per acre by land type?

(Exclude:

- Rent paid on a whole farm basis,
- Land rented or leased on a share basis,
- Land rented or leased on a per head or AUM basis,
- Land rented or leased free of charge,
- Rent or lease that includes buildings, such as barns, and
- Federal, State and other types of land rented or leased on an AUM basis, BLM and Forest Service.)

- a. Non-irrigated cropland  
(Include acres cut and to be cut for hay) . . . . .
- b. Irrigated cropland  
(Include fruit, nut, berry, vineyard, nursery and hay land) . . . . .
- c. Permanent pasture, grazing or grassland. . . . .

(1) How many of the total acres are rented or leased from others for cash during the 2018 crop year?	(2) What is the cash rent/lease per acre for the 2018 crop year?
Acres	Dollars Per Acre
421 . . . . .	422 . . . . .
424 . . . . .	425 . . . . .
427 . . . . .	428 . . . . .

10. [Is the **CROPS - STOCKS BOX** checked on Page 3?]

- Yes** - [Continue.]       **No** - [Go to **Section G** - Hogs and Pigs.]

11. On the total acres operated, are there any:

- Fruit trees, grape vines, or tree nuts
- Berries, excluding strawberries
- Christmas trees

**Yes** - 11a. How many acres are in these crops? . . . . .

Acres
689 . . . . .

**No** - [Continue.]

12. [Were **WHEAT, OATS, BARLEY, or RYE** reported in **Section D**, Tract Acres?]

- Yes** - [Enter 1 in Code Box 161, then go to item 13.]
- No** - 12a. On the **total acres operated**, was any wheat, oats, barley, or rye planted or will any be planted for any purpose for the 2018 crop year?

- Yes = 1**       **Don't Know = 2**       **No = 3** . . . . .

Code
161 . . . . .

The next questions are about crops planted this year (2018) on the **total acres operated**.

13. How many acres (including double cropped acres) were or will be planted to:

- a. **Corn** for all purposes, excluding popcorn and sweet corn? . . . . .
- b. **Soybeans** for all purposes? . . . . .
- c. **Upland Cotton**? . . . . .
- d. Seedings of **new alfalfa** or **alfalfa mixtures**?  
(Include mixed with a nurse crop, other forage, or direct seedings.) . . . . .

Acres Planted and To Be Planted
500 . . . . .
504 . . . . .
505 . . . . .
528 . . . . .



## SECTION E.1 - GMO/GE CROPS ON TOTAL ACRES OPERATED

The National Agricultural Statistics Service is measuring the use of **Genetically Modified/Genetically Engineered (GMO/GE) Seed varieties** for the 2018 crop year. We need to know about acreage planted and to be planted with GMO/GE seed this spring or summer for the current crop year.

A few examples of GMO/GE seed varieties available are:

- **Corn** - Roundup Ready®, YieldGard®, LibertyLink®, Herculex®, Optimum® AcreRMax®, Genuity® SmartStax®, Agrisure Viptera® 3220 E-Z Refuge™
- **Soybeans** - Roundup Ready®
- **Cotton** - LibertyLink®, Roundup Ready®, BollgardII®, Wide Strike®

14. [Was any **corn** acreage reported in item 13a?]

- Yes** - [Continue.]                       **No** - [Go to item 15.]

a. How many of the **corn** acres for this operation were or will be planted with genetically modified/engineered:

[Report each acre only once.]

- (i) stacked gene varieties? (**Include** only varieties that contain genetic resistance to both insects and herbicides including any "Refuge in a bag" (RIB) seed products. **Exclude** any acreage specifically planted for a refuge with non-Bt seed.) . . . . .
- (ii) herbicide resistant only varieties? (**Exclude** non-genetically modified/engineered herbicide resistant varieties.) . . . . .
- (iii) Bt only varieties? (**Include** varieties that only contain Bt gene or genes for resistance to different types of insects. **Exclude** any acreage specifically planted for a refuge with non-Bt seed.) . . .

Acres Planted and To Be Planted
527
549
529

15. [Was any **soybean** acreage reported in item 13b?]

- Yes** - [Continue.]                       **No** - [Go to item 16.]

a. How many of the **soybean** acres for this operation were or will be planted with a genetically modified/engineered herbicide resistant only variety? (**Exclude** non-genetically modified/engineered herbicide resistant varieties.) . . . . .

Acres Planted and To Be Planted
595

16. [Was any **upland cotton** acreage reported in item 13c?]

- Yes** - [Continue.]                       **No** - [Go to **Section F.**]

a. How many of the **upland cotton** acres for this operation were or will be planted with genetically modified/engineered:

[Report each acre only once.]

- (i) stacked gene varieties? (**Include** only varieties that contain genetic resistance to both insects and herbicides. **Exclude** any acreage specifically planted for a refuge with non-Bt seed.) . . . . .
- (ii) herbicide resistant only varieties? (**Exclude** non-genetically modified/engineered herbicide resistant varieties.) . . . . .
- (iii) Bt only varieties? (**Include** varieties that only contain Bt gene or genes for resistance to different types of insects. **Exclude** any acreage specifically planted for a refuge with non-Bt seed.) . . .

Acres Planted and To Be Planted
551
556
552

Completion Code for GMO/GE Crops for Section E.1	
1 – Incomplete, has GMO/GE crops listed	688
2 – Incomplete, presence of GMO/GE crops listed is unknown	
3 – Valid Zero	

## SECTION F - GRAINS AND OILSEEDS IN STORAGE ON ENTIRE OPERATION

1. On June 1, what was the **Storage Capacity** of all structures normally used to store **Whole Grains** or **Oilseeds** on the total acres operated? . . . . . bushels

Capacity
808

Please account for whole grains and oilseeds stored June 1 on the total acres operated, whether for feed, seed, or sale. They may have belonged to you or someone else or been stored under a government program (loan, farmer owned reserve, or CCC).

2. On June 1, were any of the following crops on hand or stored on this operation from 2017 and earlier crop years:

**No      Yes**

- |  |                          |                          |                             |
|--|--------------------------|--------------------------|-----------------------------|
| a. Whole Grain Corn? . . . . .   | <input type="checkbox"/> | <input type="checkbox"/> | How many bushels? . . . . . |
| b. Soybeans? . . . . .   | <input type="checkbox"/> | <input type="checkbox"/> | How many bushels? . . . . . |
| c. Sorghum Grain (Milo)? . . . . .                                     | <input type="checkbox"/> | <input type="checkbox"/> | How many bushels? . . . . . |
| d. Wheat, including all types?<br>(Winter, Durum, and Spring). . . . . | <input type="checkbox"/> | <input type="checkbox"/> | How many bushels? . . . . . |
| e. Oats? . . . . .   | <input type="checkbox"/> | <input type="checkbox"/> | How many bushels? . . . . . |

Amount on Hand June 1 from 2017 and Earlier Crop Years
121
125
122
126
123

3. Were any of the stocks on hand reported in Item 2 (above) new crop from the 2018 harvest?

**Yes** - [Correct Item 2 to exclude all 2018 crop stocks, then continue.]

**No** - [Continue.]

4. Was any rice on hand or stored on the total acres operated on June 1?

**Yes** - [Continue.]

**No** - [Go to **Section G** - Hogs and Pigs.]

Please report rice on hand by length of grain on a dryweight basis.

**No      Yes**

- |                                    |                          |                          |                             |
|------------------------------------|--------------------------|--------------------------|-----------------------------|
| a. <b>Long Grain</b> ? . . . . .   | <input type="checkbox"/> | <input type="checkbox"/> | How many bushels? . . . . . |
| b. <b>Medium Grain</b> ? . . . . . | <input type="checkbox"/> | <input type="checkbox"/> | How many bushels? . . . . . |
| c. <b>Short Grain</b> ? . . . . .  | <input type="checkbox"/> | <input type="checkbox"/> | How many bushels? . . . . . |

Amount on Hand June 1 from 2017 and Earlier Crop Years
113
114
115

Completion Code for Stocks	
1 – Incomplete, has stocks	141
2 – Incomplete, stocks presence unknown	
3 – Valid Zero	

### SECTION G - HOGS AND PIGS

1. On **June 1**, did this operation **own** or **raise** any hogs or pigs, regardless of location?  
(**Include** hogs or pigs being raised under contract for you by someone else.)

**Yes** - [Go to item 2.]

**No** - 1a. Will anyone **raise** hogs or pigs on this operation at any time between now and December 1, 2018?

- Yes = 1**
- Don't Know = 2**
- No = 3**

Enter code, then go to **Section H**

Code

492

### Hogs on the Total Acres Operated

2. On **June 1**, how many hogs and pigs were on the **total acres operated**?

(**Include** sows, gilts, boars, market hogs, unweaned pigs and hogs no longer used for breeding.)

Head

324

[If no hogs are on the total acres operated, go to item 4.]

3. Are any of the [item 2] hogs or pigs **owned by someone else**?

Head

322

**Yes** - 3a. How many hogs and pigs **owned** by someone else were on this operation on **June 1**?

3b. Who **owns** the hogs and pigs?

3c. Is this hog owner a contractor?

**Yes**

**No**

**No** - [Continue.]

(Owner's Name, Address, & Phone Number)

Name \_\_\_\_\_

Address \_\_\_\_\_

City, St., Zip \_\_\_\_\_

Phone \_\_\_\_\_

OFFICE USE STATE FIPS
6326

OFFICE USE POID
327

### Hogs Owned By This Operation

4. On **June 1**, how many hogs and pigs did this operation **own** regardless of location?

(**Include** hogs or pigs being raised under contract for you by someone else.)

Head

300

[If no hogs owned, go to Section H.]

5. Are any of these [item 4] hogs located on someone else's land or hog facility?

**Yes** - 5a. On whose land or hog facility are these hogs located?

Name \_\_\_\_\_

Address \_\_\_\_\_

City, St., Zip \_\_\_\_\_

Phone \_\_\_\_\_

**No** - [Continue.]

6. Have you **raised** hogs or pigs under any other business name during the last 12 months?

**Yes** - 6a. What is the other name?

Name \_\_\_\_\_

Address \_\_\_\_\_

City, St., Zip \_\_\_\_\_

Phone \_\_\_\_\_

**No** - [Continue.]

OFFICE USE

326

## SECTION H - TOTAL CATTLE AND CALVES

[Is the CATTLE BOX checked on Page 3?]

**Yes** - [Continue.]

**No** - [Go to **Section I** - Sheep and Lambs.]

## SECTION H - TOTAL CATTLE AND CALVES

1. On **June 1**, were any **cattle and calves**, regardless of ownership, on the total acres operated?  
 (Cattle and calves on grazing land leased on a **fee per head** or **animal unit month (AUM)** basis should be included by the cattle owner, excluded by the land owner.)

**Yes** - [Continue with item 2.]

**No** - 1a. Were any cattle or calves on the total acres operated, at any time, during the period of January 1, 2018 through May 31, 2018?

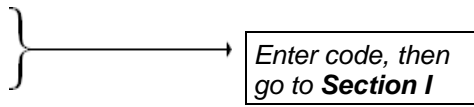
**Yes** - [Enter **1** in code Box 493, then **go to item 6.**]

**No** - Will there be any cattle or calves on the total acres operated from now through **December 31, 2018**?

**Yes = 1**

**Don't Know = 2**

**No = 3**



Code

493
-----

2. Of the total number of cattle and calves on hand June 1, how many were:

- a. Beef cows, including beef heifers that had calved? ..... +
- b. Milk cows, including any dry cows? (Exclude any heifers not yet freshened.) ..... +
- c. Bulls weighing 500 pounds or more? ..... +
- d. Heifers that had not calved, weighing 500 pounds or more:
  - (i) for beef cow replacement? ..... +
  - (ii) for milk cow replacement? ..... +
  - (iii) other heifers 500 pounds or more? ..... +
- e. Steers weighing 500 pounds or more? ..... +
- f. Heifer, steer, and bull calves weighing less than 500 pounds, including newborn calves? . . . +

Head

351
352
353
354
355
356
357
358
350

3. **[Add items 2a through 2f]**

Then the total cattle and calves on hand June 1 was: .....

Is that correct? [*If not, make corrections.*]

### Cattle and Calves On Feed

We need to know about the cattle and calves **on feed** for the slaughter market. Their ration would include grain, silage, hay, or protein supplement.

- **Include** cattle being fed by you for others.
- **Exclude** any of your cattle being custom fed in feedlots operated by others.
- **Exclude** cattle being "backgrounded only" for sale as feeders, for later placement on feed in another feedlot, or to be returned to pasture.
- **Exclude** cows and bulls on feed.

4. How many **cattle and calves** were **on feed** June 1 that will be shipped **directly** from your feedlot to the slaughter market? .....

Head

652
-----

### Calf Crop for 2018

(Calves born on grazing land leased on a **fee per head** or **animal unit month (AUM)** basis should be included by the cattle owner, excluded by the land owner.)

5. Of the **cows and heifers** on the total acres operated on June 1, how many are **expected to calve** during the period June 1 through December 31, 2018? .....

Head

361
-----

6. Of the **calves born** on the total acres operated during the period January 1 through May 31, 2018, how many: (**Exclude** calves purchased.)

Head

- a. were **on hand** June 1? ..... +
- b. were **sold, moved off** the total acres operated, or **slaughtered** before June 1? ..... +
- c. had **died** before June 1? (**Exclude** calves born dead). ..... +

363
364
365
362

7. **[Add items 6a through 6c]**

Then the **total calves born** January 1 through May 31, 2018 was: .....

### SECTION I - SHEEP AND LAMBS

1. On June 1, 2018, were any **sheep or lambs**, regardless of ownership, on the total acres operated?  
(**Include Barbados and all hair breed sheep. Sheep and lambs on grazing land leased on a fee per head or animal unit month (AUM) basis should be included by the sheep owner, excluded by the land owner.**)

**Yes** - [Continue with item 2.]

**No** - 1a. Were any sheep or lambs on the total acres operated, at any time, during the period of January 1, 2018 through May 31, 2018?


**Yes** - [Enter **1** in code Box 494, then **go to Section J.**]

**No** - Will there be any sheep or lambs on the total acres operated from now through **December 31, 2018**?

**Yes = 1**

**Don't Know = 2**

**No = 3**



Enter code, then go to **Section J**

Code

494

Head

280

2. On June 1, 2018, how many sheep and lambs, regardless of ownership, were on the total acres operated? .....

### SECTION J - GOATS AND KIDS

1. On June 1, 2018, were any **goats or kids**, regardless of ownership, on the total acres operated?

**Yes** - [Continue with item 2.]

**No** - 1a. Were any goats or kids on the total acres operated, at any time, during the period of January 1, 2018 through May 31, 2018?


**Yes** - [Enter **1** in code Box 1171, then **go to Section K.**]

**No** - Will there be any goats or kids on the total acres operated from now through **December 31, 2018**?

**Yes = 1**

**Don't Know = 2**

**No = 3**



Enter code, then go to **Section K**

Code

1171
------

2. Of the goats and kids on this operation on June 1, 2018, how many were:  
 (\*\*Report based on utilization regardless of breed\*\*)

Head

a. **Angora** goats? .....

1179
------

b. **Milk** goats? .....

1185
------

c. **Meat** and **Other** goats? .....

1191
------

### SECTION K - EQUINE

1. On June 1, were there any **horses, ponies, mules, donkeys or burros**, regardless of ownership, on the total acres operated?

**Yes** - [Continue with item 2.]  **No** - [Go to **Section L**.]

	Horses or Ponies	Mules, Donkeys or Burros
2. On June 1, how many [species] regardless of ownership, were on the total acres operated?..... Number	209	208
3. How many of the ( <b>item 2</b> ) [species] does this operation own?..... Number	211	212



## SECTION L - OTHER AGRICULTURAL INFORMATION

### AGRICULTURAL LABOR

1. During 2018, will this operation have anyone on the payroll to do agricultural work?  
(**Include** full-time and part-time workers, paid family members, and hired managers. **Exclude** contract labor.)

**Yes = 1**       **Don't Know = 2**       **No = 3** .....

**Code**

990

[If Yes] 1a. What will be (was) the largest number, including paid family members,  
on the payroll on any one day? .....

**Number**

989

### SECTION M - LAND VALUES

#### Tract Acres - Value Per Acre

Now I would like to ask about the market value of the land **inside** the blue tract boundary. By "market value," I mean the value at which the land could be sold under current market conditions.

[Show photo and refer to fields recorded in **Section D**.]

- 1. For the (**Section D**) acres reported within this **blue boundary**, I need your best estimate of the market value of these acres by type of land. This value should exclude the value of all dwellings and buildings.

[Check (√) if reported in **Section D**.]

- b. Non-irrigated cropland? (Include fruit, nut, berry, vineyard and nursery land.).....
- c. Irrigated cropland? (Include fruit, nut, berry, vineyard and nursery land.).....
- d. Permanent pasture, grazing or grassland?.....

Dollars Per Acre
411
412
413

- 2. What is the most likely use of this land if it were sold under current market conditions for the value reported above? [Enter code.]

- Agricultural Use Only. .... [Enter Code 1.]
- Immediate Development (Residential or Commercial) ..... [Enter Code 2.]
- Expected Future Development (Residential or Commercial) .... [Enter Code 3.]
- Other (Specify:.....). .... [Enter Code 4.]

Code  
438

#### Entire Farm - Total Value of Land and Buildings

The following questions relate to the **total acres** you own or operate. Include all land both inside and outside the blue tract boundary. Include all land, dwellings, barns and other buildings for the (**Section E**) **total acres operated** that you reported earlier.

- 3. What is your best estimate of the total market value of all the land and buildings **owned**?.....

Total Value
432

- 4. What is your best estimate of the total market value of all the land and buildings **rented or leased from others**?.....

433
-----

- 5. What is your best estimate of the total market value of all the land and buildings **rented or leased to others**?.....

434
-----

- 6. Which of the following best describes the change in the total market value of all the land and buildings in your operation since June 1, 2017?

- Increase = 1** - [Enter Code 1 then go to item a.]
- Decrease = 2** - [Enter Code 2 then go to item a.]
- No Change = 3** - [Enter Code 3 then go to **Section N**.] .....

Code  
518

- a. What percent change best describes the **increase or decrease** in the total market value of all the land and buildings in your operation since June 1, 2017?.....

Percent  
519

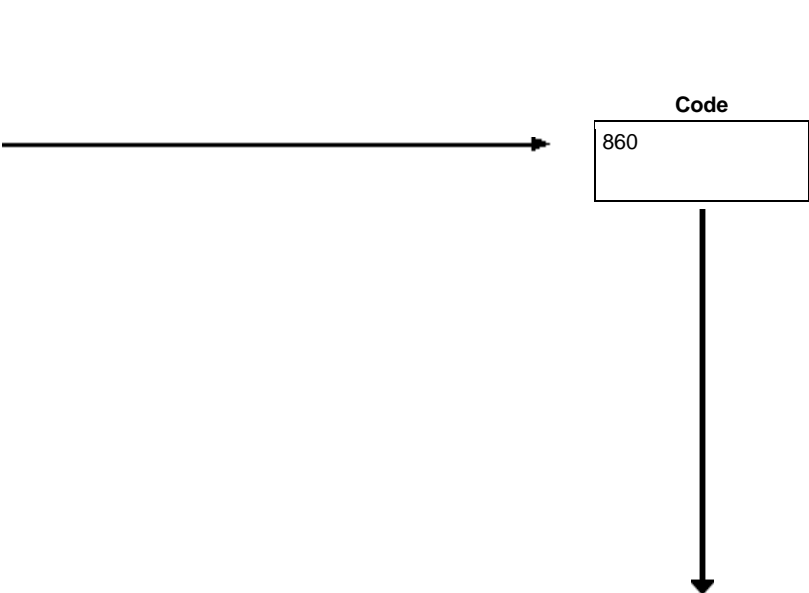
## SECTION N - ECONOMIC DATA ON ENTIRE OPERATION

Now I would like to classify the total acres operated on June 1 in terms of total gross value of sales.  
 [Be sure sales represent only **2017 and earlier years' production** from acres operated in Section E.]  
 [Show respondent the Sales Card.]

- Considering:**
- Sales of all crops, livestock, poultry, and livestock products (*milk, eggs, etc.*) sold in 2017.
  - The value of product removed for all crops, livestock, and poultry produced under contract in 2017.
  - Sales of all miscellaneous agricultural products in 2017.
  - All government agricultural payments received in 2017.
  - Landlord's share of government payments and crops sold in 2017.

1. What code represents the total gross value of sales, including government agricultural payments?

Total Value	Code
'None' during 2017 . . . . .	99 <input type="checkbox"/>
\$ 1 --- \$ 999	1 <input type="checkbox"/>
\$ 1,000 --- \$ 2,499	2 <input type="checkbox"/>
\$ 2,500 --- \$ 4,999	3 <input type="checkbox"/>
\$ 5,000 --- \$ 9,999	4 <input type="checkbox"/>
\$ 10,000 --- \$ 24,999	5 <input type="checkbox"/>
\$ 25,000 --- \$ 49,999	6 <input type="checkbox"/>
\$ 50,000 --- \$ 99,999	7 <input type="checkbox"/>
\$ 100,000 --- \$ 249,999	8 <input type="checkbox"/>
\$ 250,000 --- \$ 499,999	9 <input type="checkbox"/>
\$ 500,000 --- \$ 999,999	10 <input type="checkbox"/>
\$ 1,000,000 --- \$ 2,499,999	11 <input type="checkbox"/>
\$ 2,500,000 --- \$ 4,999,999	12 <input type="checkbox"/>
\$ 5,000,000 and over . . . . .	13 <input type="checkbox"/>



[Enumerator Action Box]

**Is Sales Code in Code Box 860 equal to '1' or '99'?**

**YES** - [Go to Point Recording Sheet, page 20.]

**NO** - [Go to item 2, page 21.]

## SECTION N - ECONOMIC DATA ON ENTIRE OPERATION (continued)

### POINT RECORDING SHEET

**ENUMERATOR ACTION:** [Record all 2018 crops, land uses, and livestock or poultry now on the total acres operated, then go to item 2.]

Cropland	Acres	Hay	Acres	Vegetables/Melons	Acres
Abandoned Crops. ....	022 .	Alfalfa. ....	057 .	Cantaloupes. ....	296 .
Cover Crops. ....	023 .	Grain. ....	058 .	Cucumbers. ....	297 .
CRP/WRP. ....	<b>Section E</b>	Other. ....	059 .	Lima Beans. ....	298 .
Idle Cropland. ....	025 .	<b>Woodland Crops</b>	<b>Acres</b>	Peas (green). ....	299 .
Summer Fallow. ....	026 .	Cut Christmas Trees. . .	060 .	Pumpkins. ....	301 .
_____ . . .	027 .	Maple (Number of Taps)	076 .	Snap Beans. ....	302 .
		Short Rotation Woody Crops. ....	078 .	Sweet Corn. ....	303 .
		_____ . . .	079 .	Tomatoes. ....	304 .
				_____ . . .	305 .
<b>Government Payments</b>	<b>Whole Dollars</b>	<b>Indoor Nursery</b>	<b>Square Feet</b>	<b>Livestock</b>	<b>Number</b>
CRP/WRP Payments. ....	028	Mushrooms. ....	134	Honey Bees (colonies)	306
Other Gov't Payments. ....	029	_____ . . .	135	Bison. ....	307
<b>Pasture/Rangeland</b>	<b>Acres</b>	<b>Outdoor Nursery</b>	<b>Acres</b>	Cattle: Milk Cows. . . .	468
Cropland used only for Pasture. ....	030 .	_____ . . .	136 .	Cattle: All Other. . . . .	469
Permanent Pasture. ....	031 .			Chickens/Broilers. . . .	310
Woodland Pasture. ....	032 .			Deer. ....	311
				Ducks. ....	312
<b>Field Crops Intended for Harvest</b>	<b>Acres</b>	<b>Fruits/Nuts</b>	<b>Acres</b>	Elk. ....	313
Barley. ....	033 .	Almonds. ....	137 .	Emus. ....	314
Corn. ....	034 .	Apples. ....	154 .	Geese. ....	331
Cotton. ....	035 .	Cherries. ....	155 .	Goats. ....	<b>Section J</b>
Dry Beans. ....	036 .	Grapefruit. ....	156 .	Hogs. ....	<b>Section G</b>
Dry Southern Peas (Cowpeas)	037 .	Grapes. ....	157 .	Horses/Ponies. ....	<b>Section K</b>
Flaxseed. ....	038 .	Olives. ....	158 .	Alpacas/Llamas. ....	335
Lentils. ....	039 .	Oranges. ....	200 .	Mink. ....	748
Oats. ....	040 .	Peaches. ....	201 .	Mules/Donkeys/Burros	<b>Section K</b>
Peanuts. ....	041 .	Pears. ....	202 .	Ostriches. ....	750
Peas, Dry Edible. ....	042 .	Pecans. ....	203 .	Quail. ....	751
Potatoes. ....	043 .	_____ . . .	204 .	Rabbits. ....	752
Rice. ....	044 .			Sheep. ....	<b>Section I</b>
Rye. ....	045 .	<b>Berries</b>	<b>Acres</b>	Turkeys. ....	754
Sorghum. ....	046 .	Blueberries. ....	205 .	_____ . . .	755
Soybeans. ....	047 .	Cranberries. ....	206 .	<b>Aquaculture</b>	<b>Number</b>
Sugarbeets. ....	048 .	Raspberries. ....	210 .	Acres of ponds in use	756 .
Sugarcane. ....	049 .	Strawberries. ....	293 .	Fish (number). ....	757
Sunflowers. ....	052 .	_____ . . .	294 .	Fish (pounds). ....	758
Sweet Potatoes/Yams. ....	053 .			Trout Eggs. ....	759
Tobacco. ....	054 .			_____ . . .	760
Wheat. ....	055 .				
_____ . . .	056 .				

**SECTION N - ECONOMIC DATA ON ENTIRE OPERATION (continued)**  
**TYPE OF FARM**

2. [Refer to Sales Card] Of the farm income reported, which of these categories represents the largest portion of the gross income from the operation?  
[If no income reported in 2017, which category best describes the type of operation.]

- 1 - **Grains, Oilseeds, Dry Beans, and Dry Peas.** ..... 1   
(corn, flaxseed, grain silage and forage, grains and oilseeds, popcorn, rice, small grains, sorghum, soybeans, sunflowers, straw, etc.)
- 2 - **Tobacco.** ..... 2
- 3 - **Cotton and Cottonseed.** ..... 3
- 4 - **Vegetables, Melons, Potatoes, and Sweet Potatoes.** ..... 4   
(beets, cabbage, cantaloupes, pumpkins, sweet corn, tomatoes, watermelons, vegetable seeds, etc.)
- 5 - **Fruit, Tree Nuts, and Berries.** ..... 5   
(almonds, apples, blueberries, cherries, grapes, hazelnuts, kiwifruit, oranges, pears, pecans, strawberries, walnuts, etc.)
- 6 - **Nursery, Greenhouse, Floriculture, and Sod.** ..... 6   
(bedding plants, bulbs, cut flowers, flower seeds, foliage plants, mushrooms, nursery potted plants, shrubbery, sod, etc.)
- 7 - **Cut Christmas Trees and Short Rotation Woody Crops.** ..... 7
- 8 - **Other Crops, Hay, CRP, and Pasture.** ..... 8   
(grass seed, hay and grass silage, hops, maple syrup, mint, peanuts, sugarcane, sugarbeets, CRP, etc.)
- 9 - **Hogs and Pigs.** ..... 9
- 10 - **Milk and Other Dairy Products (from cows)** ..... 10
- 11 - **Cattle and Calves.** ..... 11   
(beef and dairy cattle for breeding stock, fed cattle, beef and dairy cull animals, stockers and feeders, veal calves, etc.)
- 12 - **Sheep, Goats, and their Products.** ..... 12   
(wool, mohair, milk, cheese, etc.)
- 13 - **Horses, Ponies, and Mules.** ..... 13   
(burros and donkeys)
- 14 - **Poultry and Eggs.** ..... 14   
(broilers, chickens, turkeys, ducks, eggs, emus, geese, hatchlings, ostriches, pigeons, pheasants, quail, poultry products, etc.)
- 15 - **Aquaculture.** ..... 15   
(catfish, trout, ornamental and other fish, mollusks, crustaceans, etc.)
- 16 - **Other Animals and Other Animal Products.** ..... 16   
(honey bees, honey, rabbits, fur-bearing animals, semen, manure, other animal specialties, etc.)

<b>Code</b>
862

### SECTION P - OPERATOR CHARACTERISTICS

1. **Age of operator as of December 31, 2017?**

[Check (√) age of operator and enter code.]

- Less than 25 years. . . . . = 1
- 25 - 34 years. . . . . = 2
- 35 - 44 years. . . . . = 3
- 45 - 54 years. . . . . = 4
- 55 - 64 years. . . . . = 5
- 65 years and over. . . . . = 6

Code

821
-----

2. **Ethnicity of operator?** [Check (√) one and enter code.]

- Hispanic or Latino . . . . . = 1
- Not Hispanic or Latino . . . . . = 3

822
-----

3. **Race of operator?** [Check (√) one or more and enter code.]

- White. . . . . = 1
- Black or African American . . . . . = 2
- American Indian or Alaska Native (*Specify tribe:* \_\_\_\_\_) = 3
- Asian. . . . . = 4
- Native Hawaiian or Other Pacific Islander . . . . . = 5

823
-----

4. **Sex of operator?** [Complete from observation and enter code.]

- Male . . . . . = 1
- Female . . . . . = 2

824
-----

**COMMENTS:**

### SECTION R - CONCLUSION

**Survey Results:** To receive the complete results of this survey on the release date, go to [www.nass.usda.gov/Surveys/Guide\\_to\\_NASS\\_Surveys/](http://www.nass.usda.gov/Surveys/Guide_to_NASS_Surveys/)

Code

9990

Would you rather have a brief summary mailed to you at a later date?  **Yes = 1**       **No = 3**

**COMMENTS:**

9911

Phone: (      )

9910    MM    DD    YY

Date:    \_ \_    \_ \_    \_ \_

Respondent Name: \_\_\_\_\_

**This completes the survey. Thank you for your help.**

**OFFICE USE**

Response		Respondent		Mode		Enum.	Eval.	Optional Use			
1-Comp	9901	1-Op/Mgr	9902	3-Face-to-Face	9903	9998	9900	9907	9908	9906	9916
5-R – Est		2-Sp									
6-Inac – Est		3-Acct/Bkpr									
		4-Partner									
		9-Oth									
S/E Name											